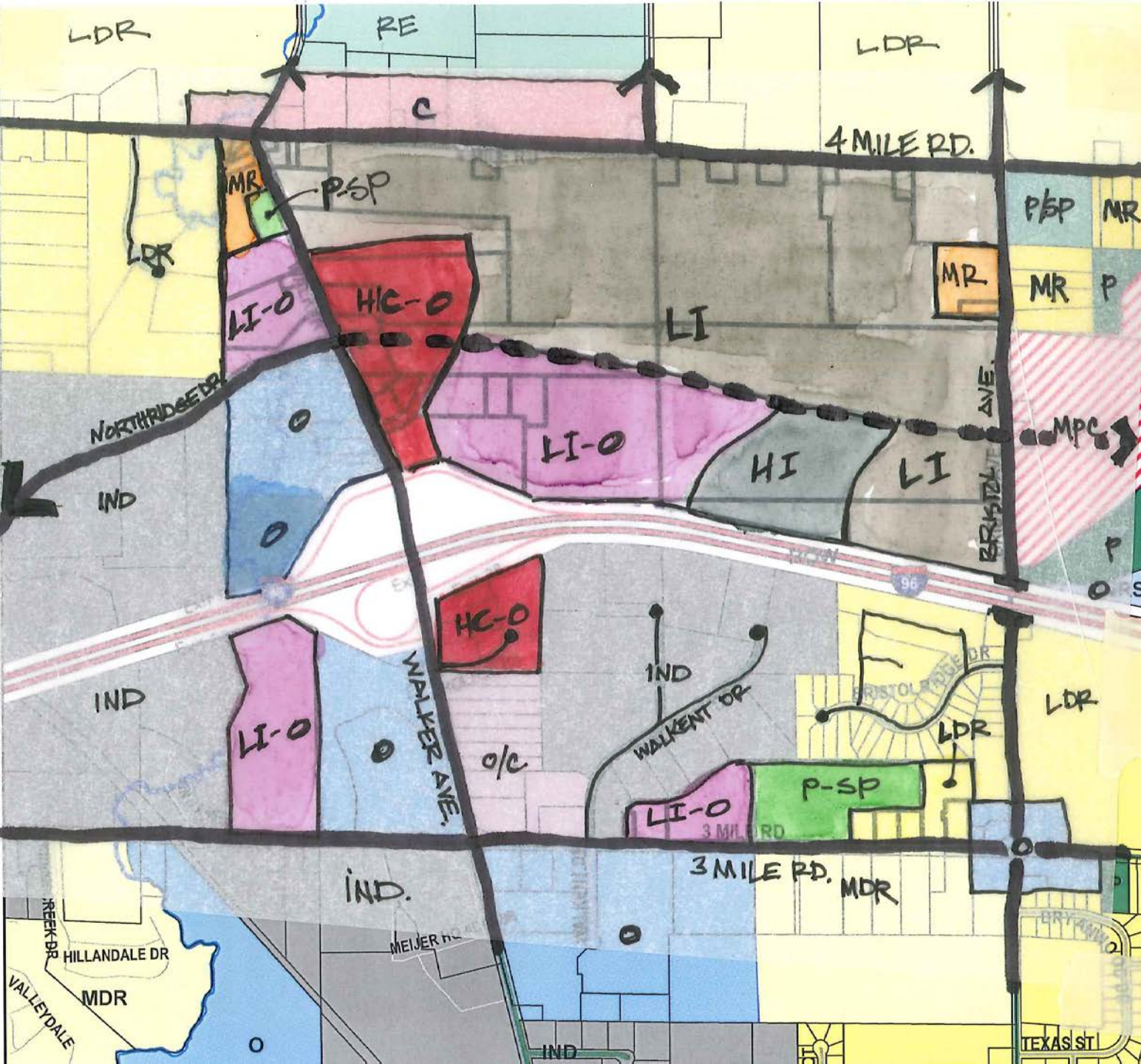


# Future Land Use Options

1-21-15

Maps created using REGIS and a light box / markers.



## Future Land Use Plan – OPTION A

MR = Mixed Residential (5 units / acre max.)

P-SP = Public / Semi-Public

HC-O = Highway Commercial - Office

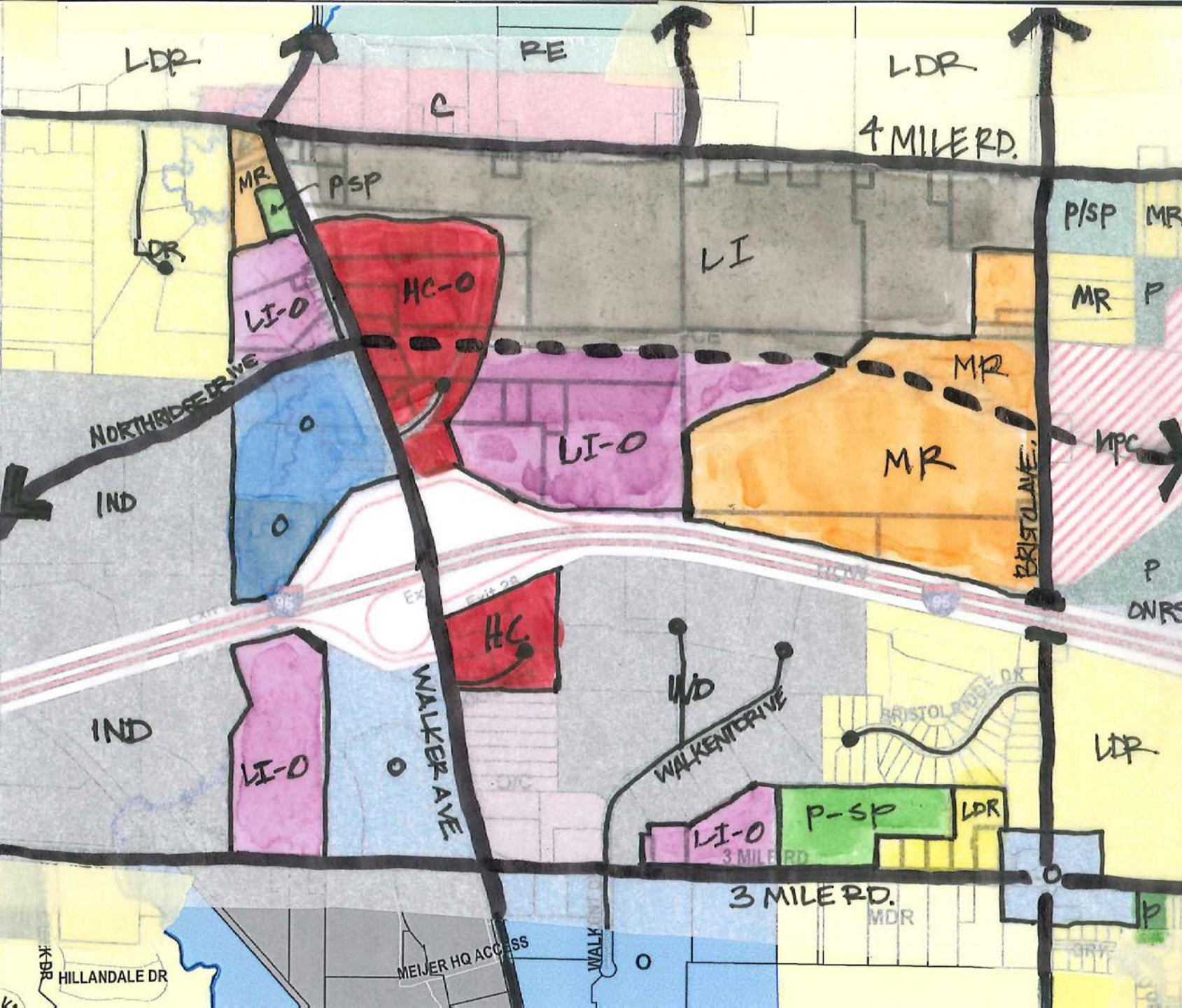
LI-O = Light Industrial – Office

LI = Light Industrial

HI = Heavy Industrial

MPC = Master Planned Commercial





## Future Land Use Plan – OPTION B

MR = Mixed Residential (5 units /  
acre max.)

P-SP = Public / Semi-Public

HC-O = Highway Commercial - Office

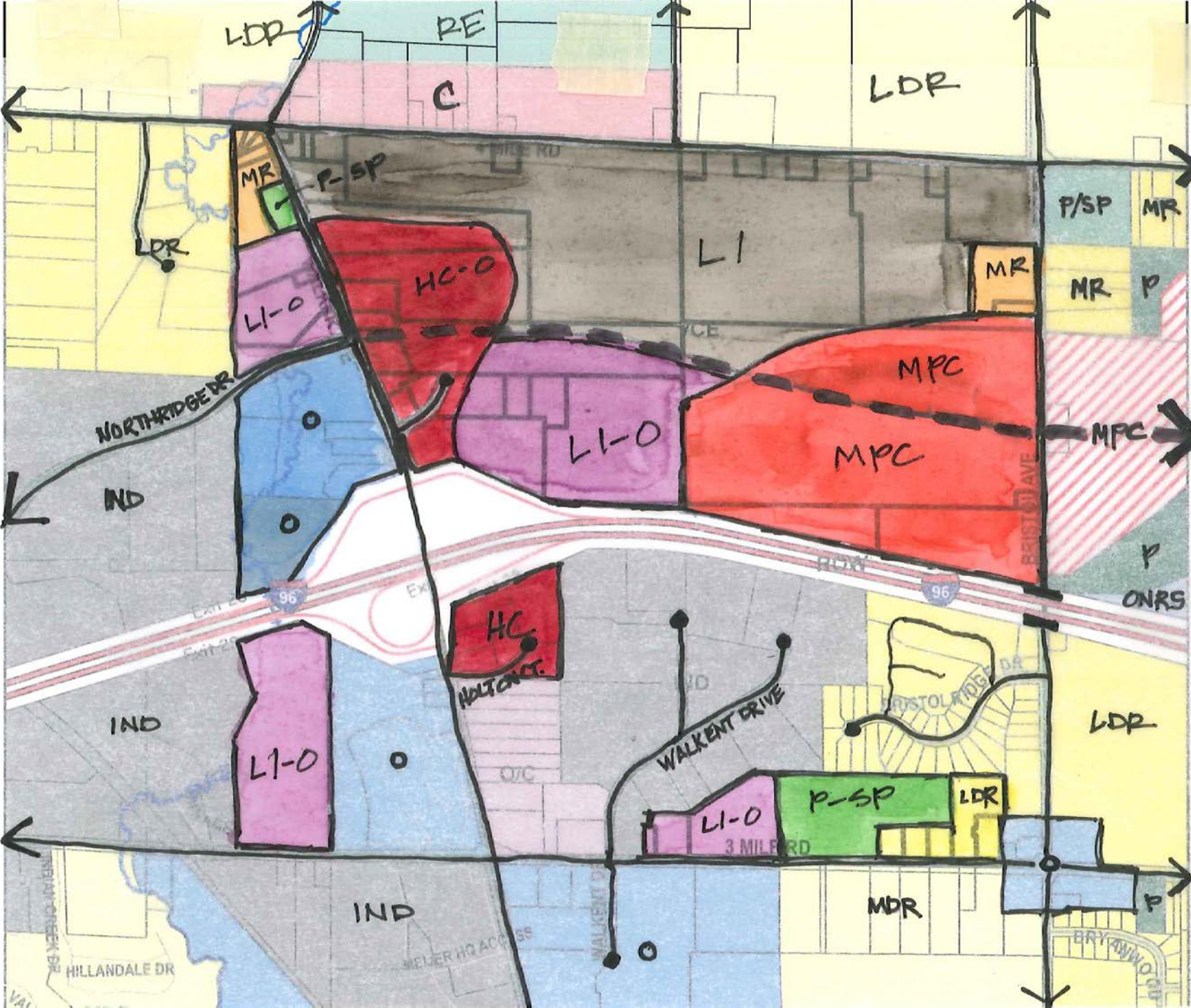
LI-O = Light Industrial – Office

LI = Light Industrial

HI = Heavy Industrial

MPC = Master Planned Commercial





## Future Land Use Plan – OPTION C

MR = Mixed Residential (5 units / acre max.)

P-SP = Public / Semi-Public

HC-O = Highway Commercial - Office

LI-O = Light Industrial – Office

LI = Light Industrial

HI = Heavy Industrial

MPC = Master Planned Commercial